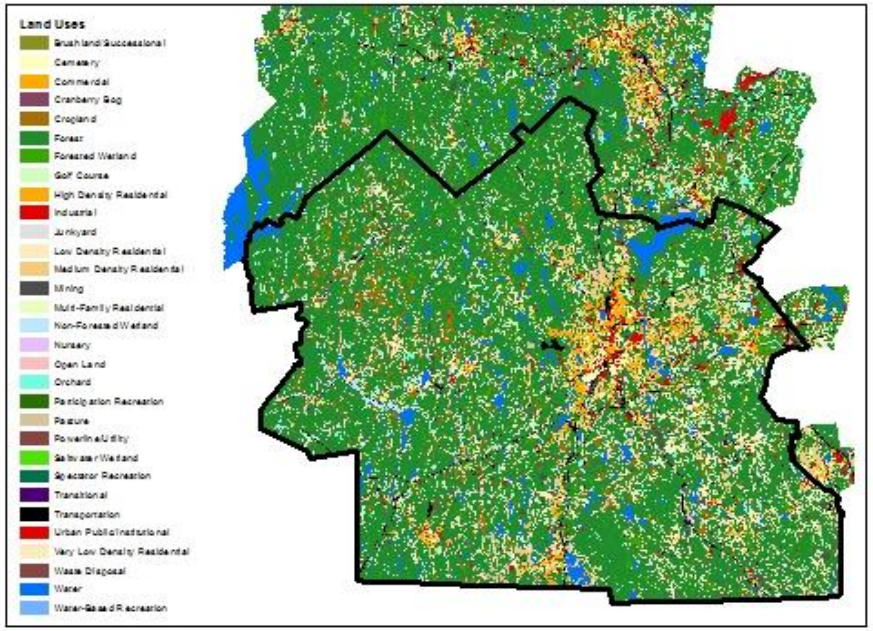
Land Uses
Brushland/Successional
Cemetery
Commercial
Cranberry Bog
Cropland
Forest
Forested Wetland
Golf Course
High Density Residential
Industrial
Junkyard
Low Density Residential
Medium Density Residential
Mining
Multi-Family Residential
Non-Forested Wetland
Nursery
Open Land
Orchard
Participation Recreation
Pasture
Powerline/Utility
Salt-water Wetland
Spectator Recreation
Transitional
Transportation
Urban Public/Institutional
Very Low Density Residential
Waste Disposal
Water
Water-Based Recreation

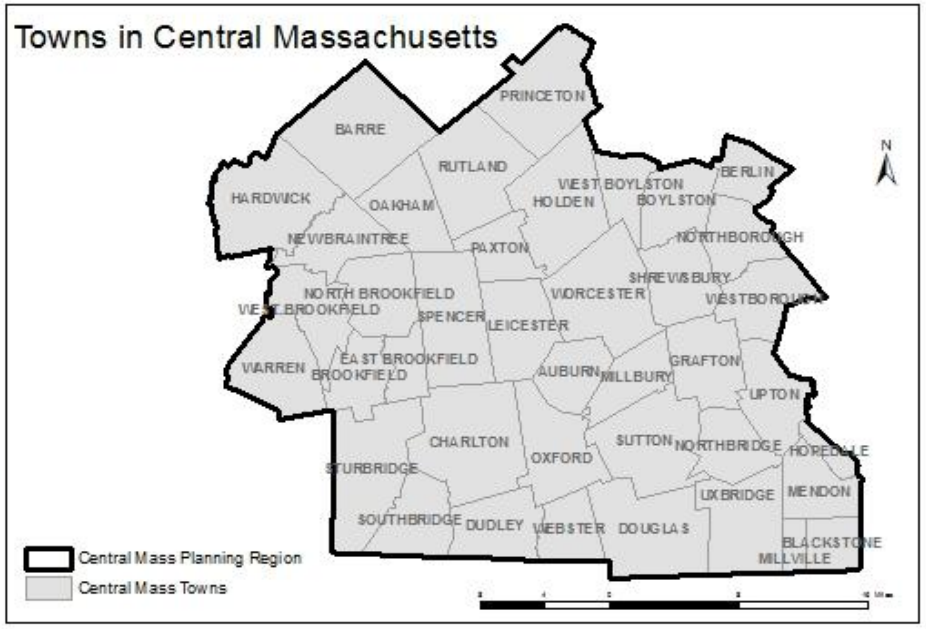
Towns in Central Massachusetts
PRINCETON
BARRE
RUTLAND
BERLIN
HARDWICK
OAKHAM
WEST BOYLSTON
HOLDEN
BOYLSTON
NEWBRAINTREE
PAXTON
NORTHBOROUGH
SHREWSBURY
NORTH BROOKFIELD
WORCESTER
WEST BROOKFIELD
SPENCER
LEICESTER
WARREN
EAST BROOKFIELD
BROOKFIELD
AUBURN
MILLBURY
GRAFTON
UPTON
CHARLTON
SUTTON
NORTHBRIDGE
HOPEDALE
STURBRIDGE
OXFORD
UXBRIDGE
MENDON
SOUTHBRIDGE
DUDLEY
WEBSTER
DOUGLAS
BLACKSTONE
MILLVILLE
N
Central Mass Planning Region
Central Mass Towns

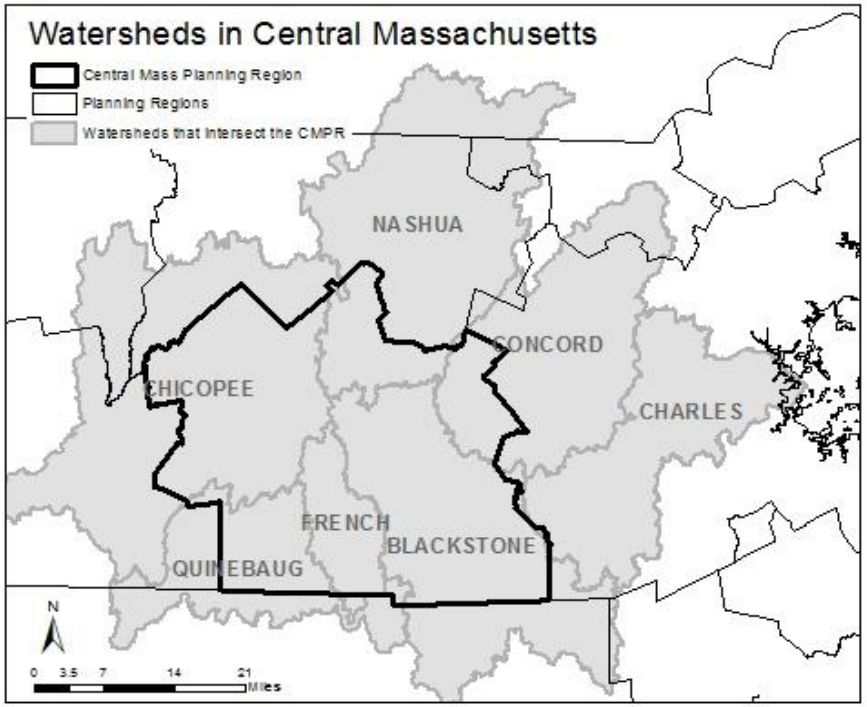
Watersheds in Central Massachusetts
Central Mass Planning Region
Planning Regions
Watersheds that intersect the CMPR
NASHUA
CONCORD
CHICOPEE
CHARLES
FRENCH
BLACKSTONE
QUINEBAUG
N
0 3.5 7 14 21
Miles

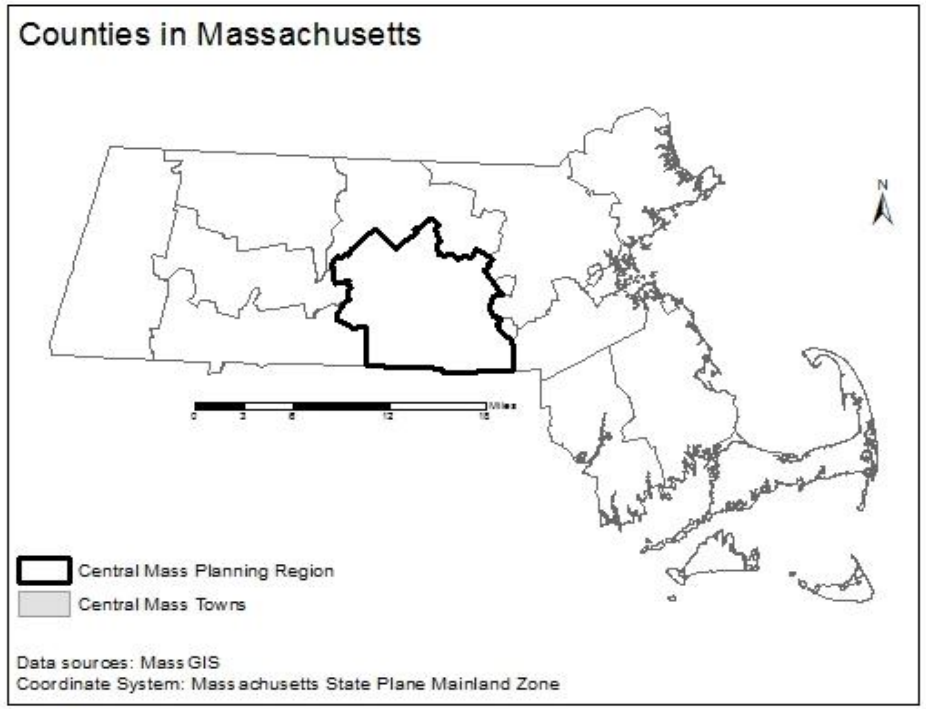
Counties in Massachusetts
N
Central Mass Planning Region
Central Mass Towns
Data sources: MassGIS
Coordinate System: Massachusetts State Plane Mainland Zone